
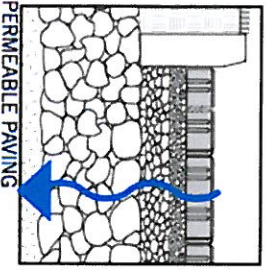



VISUALIZATION: ENTRANCE PLAZA

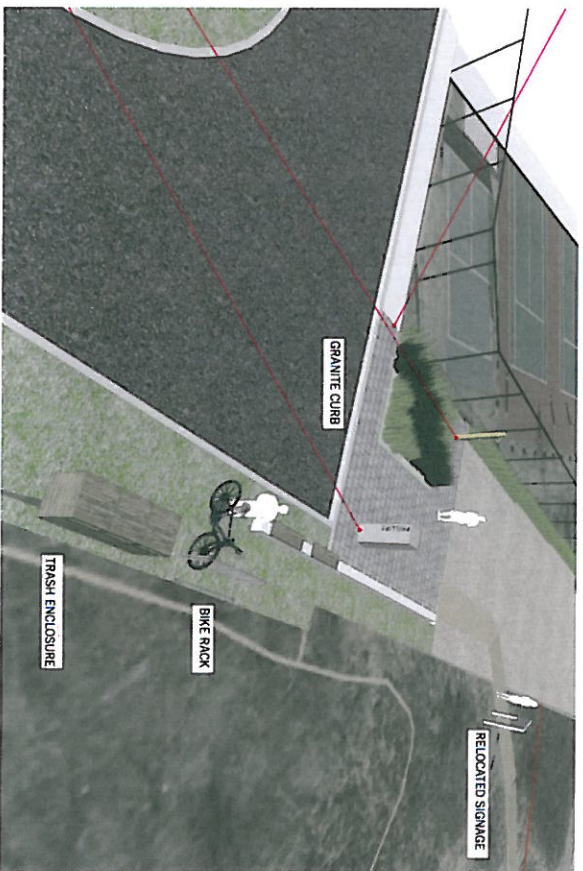


PERMEABLE PAVING

CLIPPART PLANTER W/

SHOWER POST

GRANITE BEACH MARKER



GRANITE CURB

BIKE RACK

TRASH ENCLOSURE

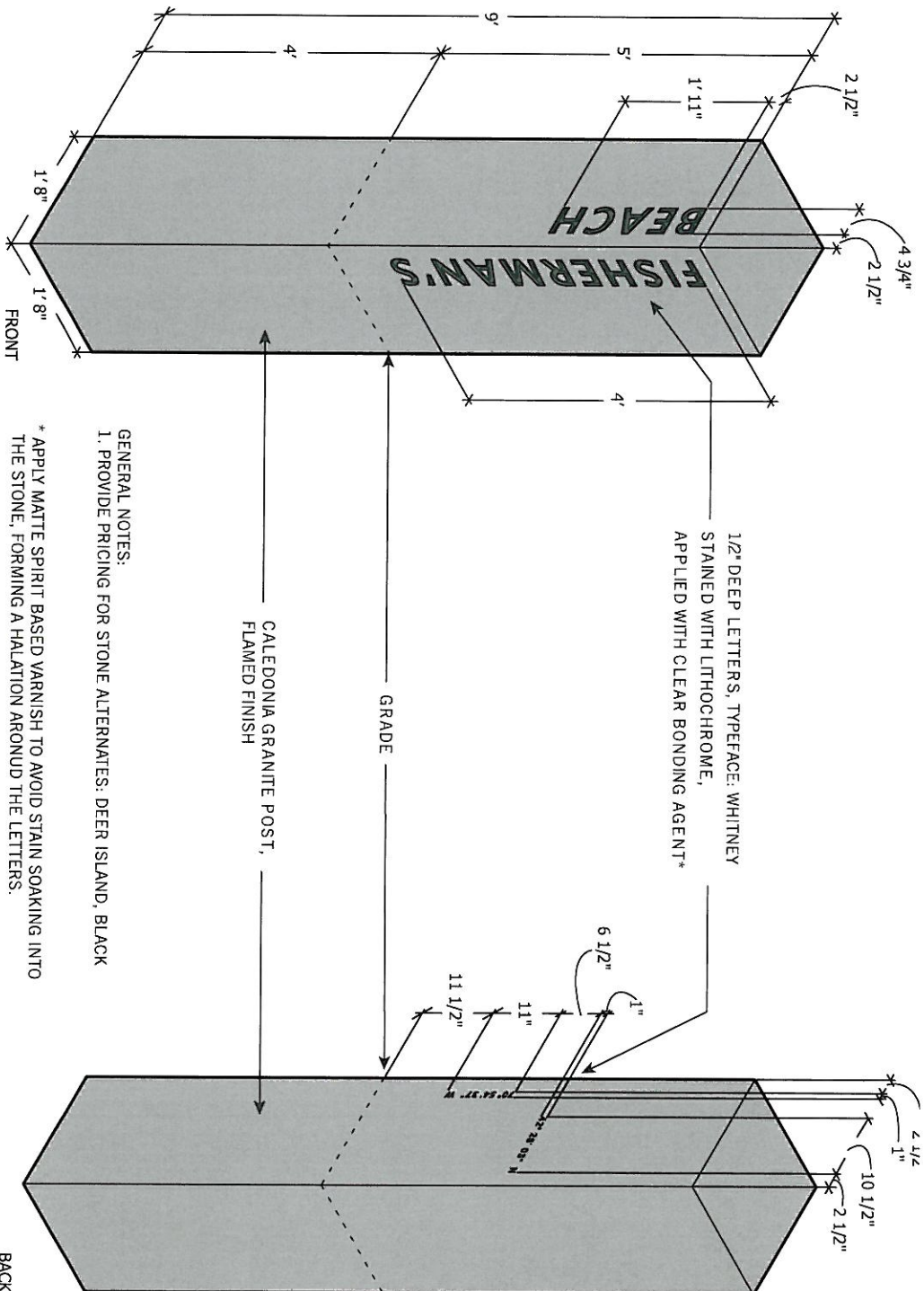
RELOCATED SIGNAGE

③ **OVERVIEW: MARKER TYPOGRAPHY**

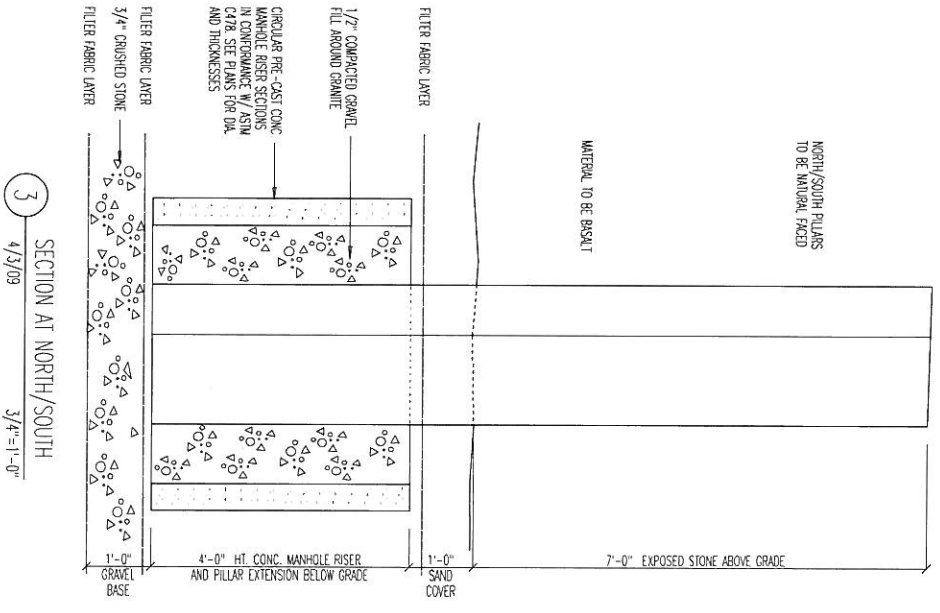
BEACH
FISHERMAN'S
42° 28' 03" N 70° 54' 37" W

PHILLIPS'	NEW OCEAN HOUSE
PRESTON	EISEMAN'S
WHALES	KING'S

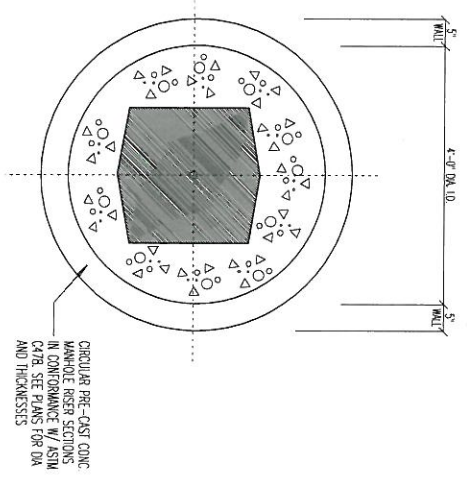
CUT SHEET: FISHERMAN'S BEACH MARKER



INSTALLATION PLAN



3 SECTION AT NORTH/SOUTH
4/3/09 3/4"=1'-0"



2 FOUNDATION AT SINGLE NORTH/SOUTH
4/3/09 3/4"=1'-0"

IMPROPER CURRENT USE

Whale's Beach

Possessive form suggests the beach belongs or belonged to a whale. The beach is named for the stranding of a whale in the 1800s but a whale can not possess the beach.

RECOMMENDED USE

Whales Beach

Precedent for change: 1880, 1897, 1924 Atlas listings



CURRENT INCONSISTENT USE

King's Beach

Eiseman's Beach

Phillips Beach

Beaches named for single (Daniel) King,
a single Eiseman, and a non-possessive Phillips

RECOMMENDED: TWO MARKERS / TWO NAMES

Eiseman's Beach

New Ocean House

Beach

A vote was taken by the Board of Selectmen to favor the name Eiseman's Beach over New Ocean House Beach. However, at the time of the vote it was not known to the Selectmen that we plan to install a marker at the service entrance to Eiseman's beach and a second marker in Johnson Park.

RECOMMENDED USE

King's Beach

Eiseman's Beach

Phillips' Beach

Beaches named consistently in the singular possessive form, for a single member of each family. Precedent for change: 1897 Atlas listing

RECOMMENDED LOCATIONS




PHILLIPS BEACH

PHILLIPS BEACH


PHILLIPS BEACH



PHILLIPS BEACH - EXISTING



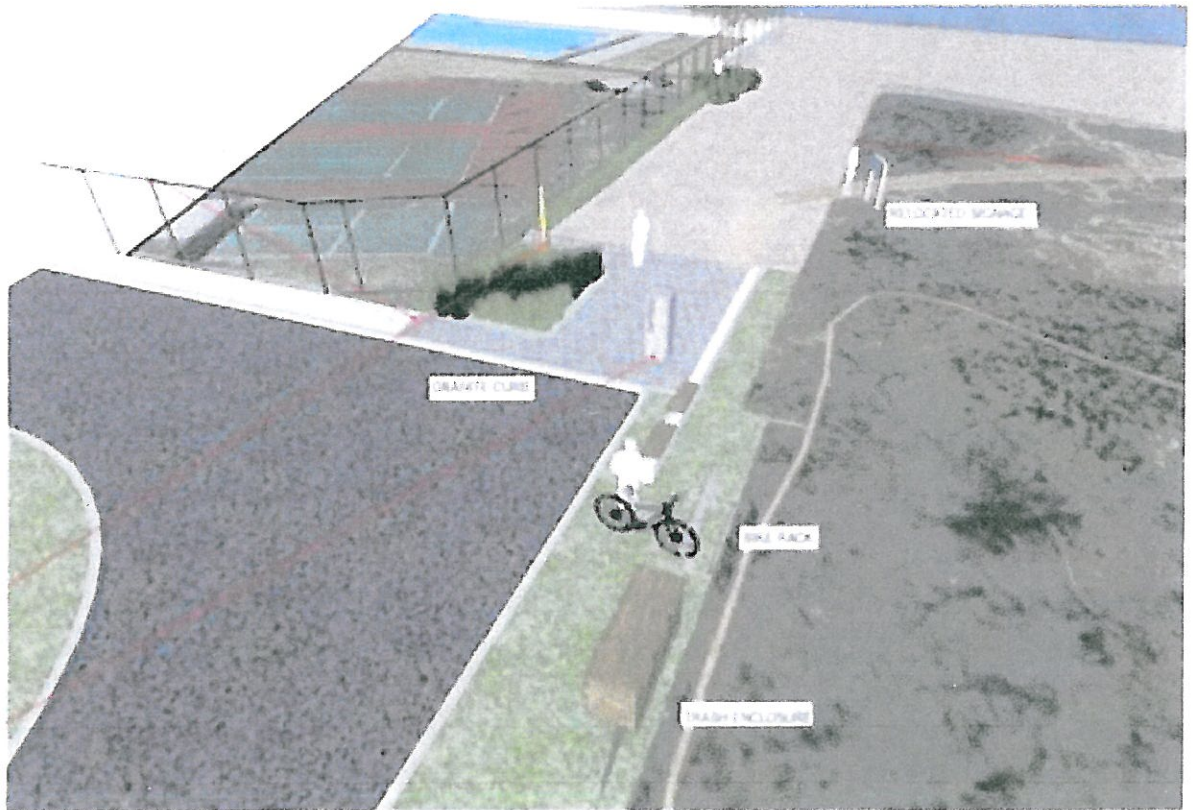
PHILLIPS BEACH
RECONSTRUCTION



PHILLIPS BEACH
RECONSTRUCTION



PHILLIPS BEACH
RECONSTRUCTION



PHILLIPS BEACH - PROPOSED